Schedule B

Determination Area

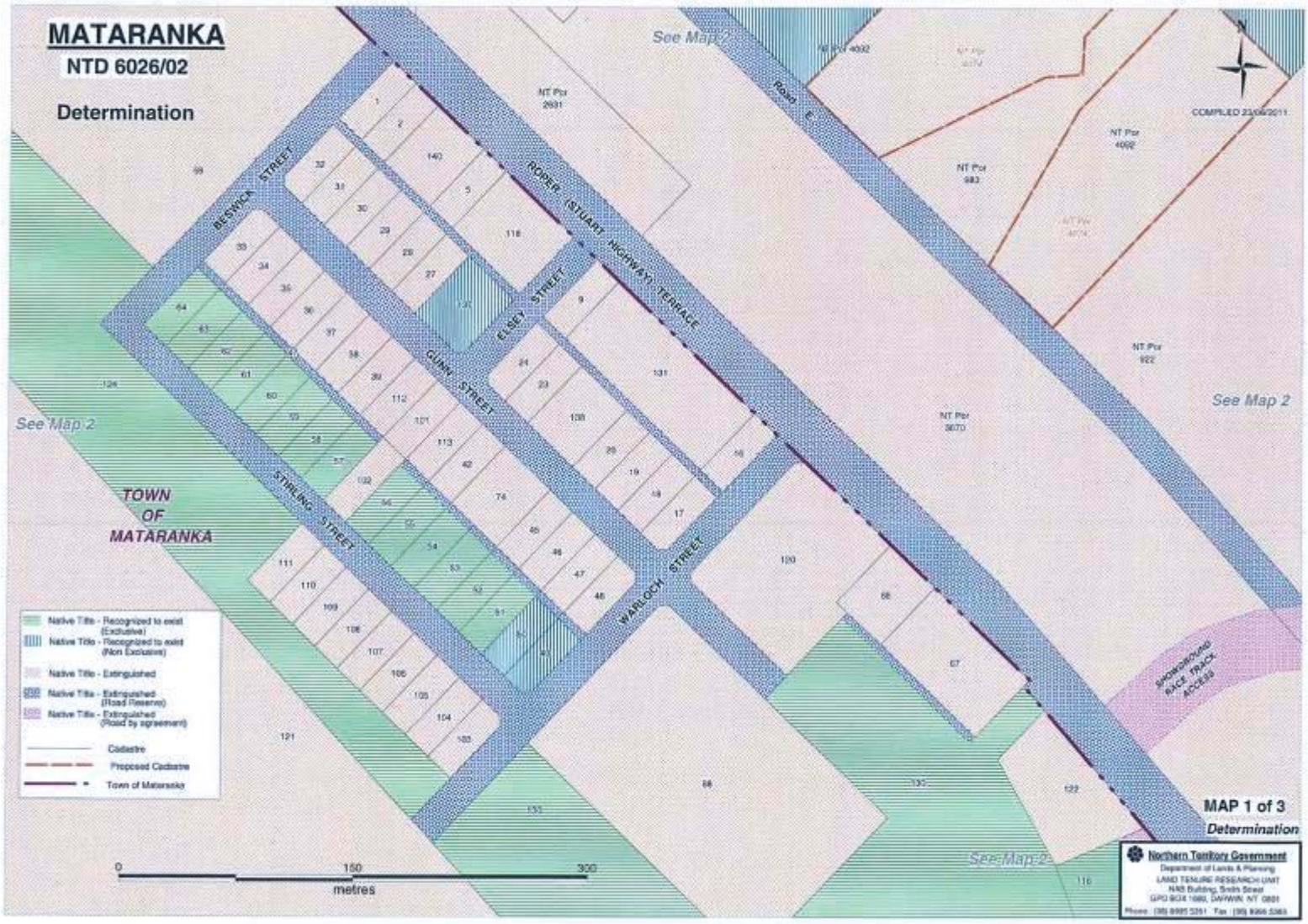

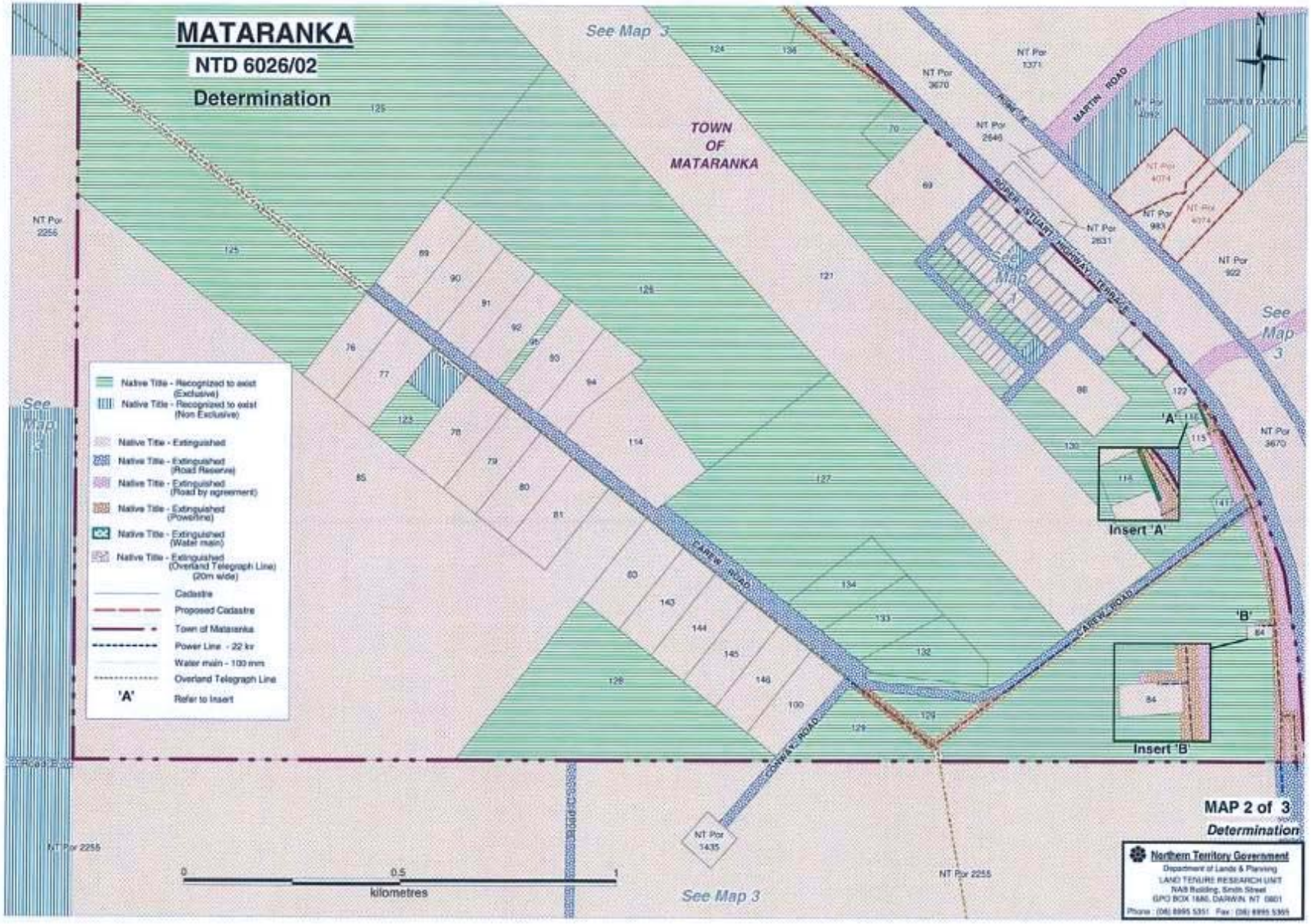
MATARANKA
NTD 6026/02
Determination
See Map 3
TOWN OF MATARANKA
MARTIN ROAD
STUART HIGHWAY
CAREW ROAD
CONWAY ROAD
Insert 'A'
Insert 'B'
Native Title - Recognized to exist (Exclusive)
Native Title - Recognized to exist (Non Exclusive)
Native Title - Extinguished
Native Title - Extinguished (Road Reserve)
Native Title - Extinguished (Road by agreement)
Native Title - Extinguished (Powerline)
Native Title - Extinguished (Water main)
Native Title - Extinguished (Overland Telegraph Line) (20m wide)
Cadastre
Proposed Cadastre
Town of Mataranka
Power Line - 22 kv
Water main - 100 mm
Overland Telegraph Line
'A' Refer to Insert
0 0.5 1
kilometres
MAP 2 of 3
Determination
Northern Territory Government
Department of Lands & Planning
LAND TENURE RESEARCH UNIT
NAB Building, Smith Street
GPO BOX 1846, DARWIN NT 0801

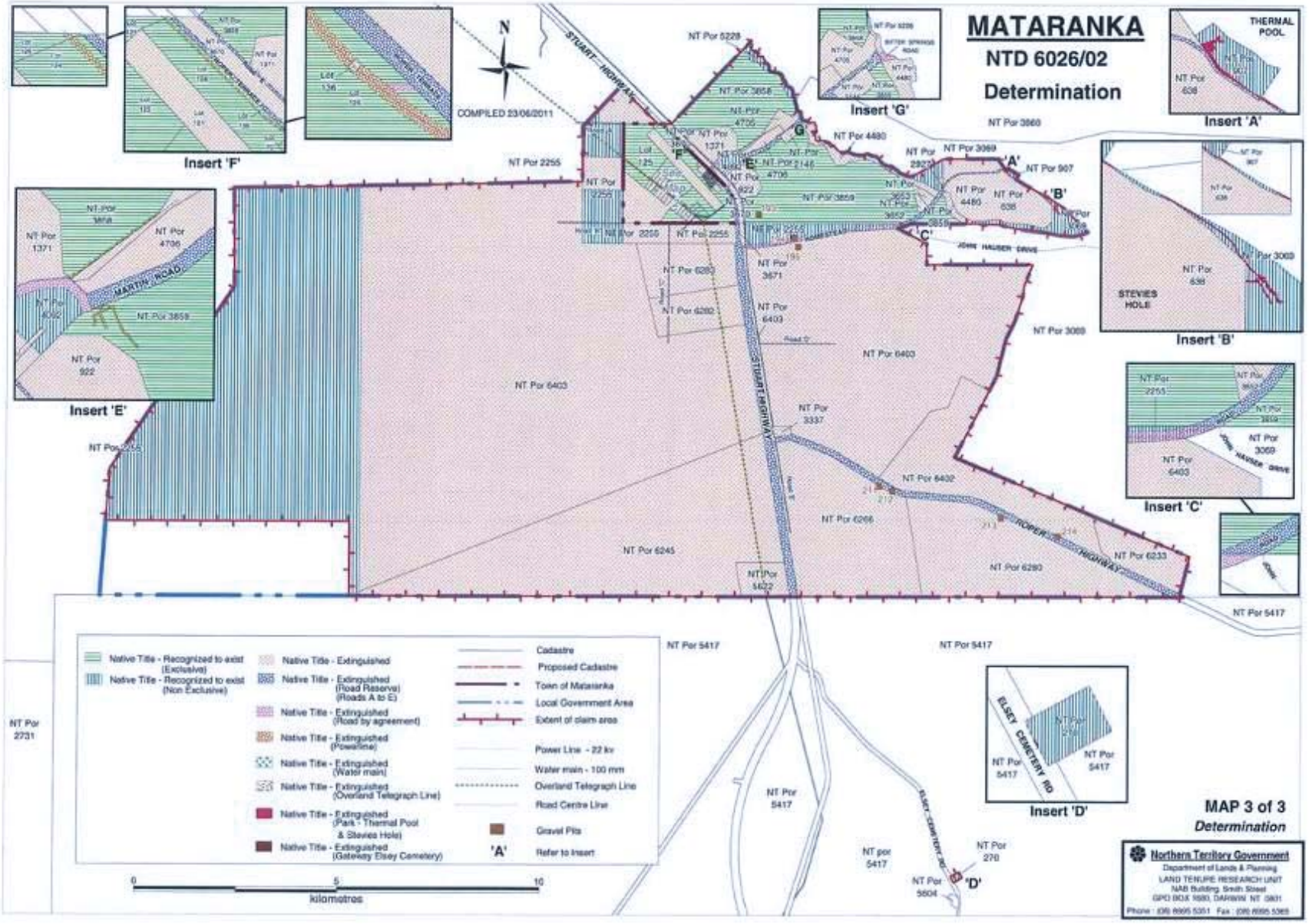
MATARANKA
NTD 6026/02
Determination
COMPILED 23/06/2011
N
STUART HIGHWAY
ROPER HIGHWAY
JOHN HAUSER DRIVE
MARTIN ROAD
ELSEY CEMETERY RD
THERMAL POOL
STEVIES HOLE
Insert 'A'
Insert 'B'
Insert 'C'
Insert 'D'
Insert 'E'
Insert 'F'
Insert 'G'
Native Title - Recognized to exist (Exclusive)
Native Title - Recognized to exist (Non Exclusive)
Native Title - Extinguished
Native Title - Extinguished (Road Reserve) (Roads A to E)
Native Title - Extinguished (Road by agreement)
Native Title - Extinguished (Powerline)
Native Title - Extinguished (Water main)
Native Title - Extinguished (Overland Telegraph Line)
Native Title - Extinguished (Park - Thermal Pool & Stevies Hole)
Native Title - Extinguished (Gateway Elsey Cemetery)
Cadastre
Proposed Cadastre
Town of Mataranka
Local Government Area
Extent of claim area
Power Line - 22 kv
Water main - 100 mm
Overland Telegraph Line
Road Centre Line
Gravel Pits
'A' Refer to Insert
0 5 10
kilometres
MAP 3 of 3
Determination
Northern Territory Government
Department of Lands & Planning
LAND TENURE RESEARCH UNIT
NAB Building, Smith Street
GPO BOX 1680, DARWIN NT 0801